

VertiGIS™

# No-Code GIS a gyakorlatban




**Oláh Attila**  
VertiGIS GmbH  
attila.olah@vertigis.com

GISOpen 30 | Székesfehérvár, 2026.04.23.




# Rólunk




**23**  
iroda világszerte



**50+**  
országban




**~600**  
munkatárs



**85+**  
partner



**5200+**  
ügyfél



**Millió+**  
végfelhasználó

# Fő piacok



Közigazgatás  
Államigazgatás



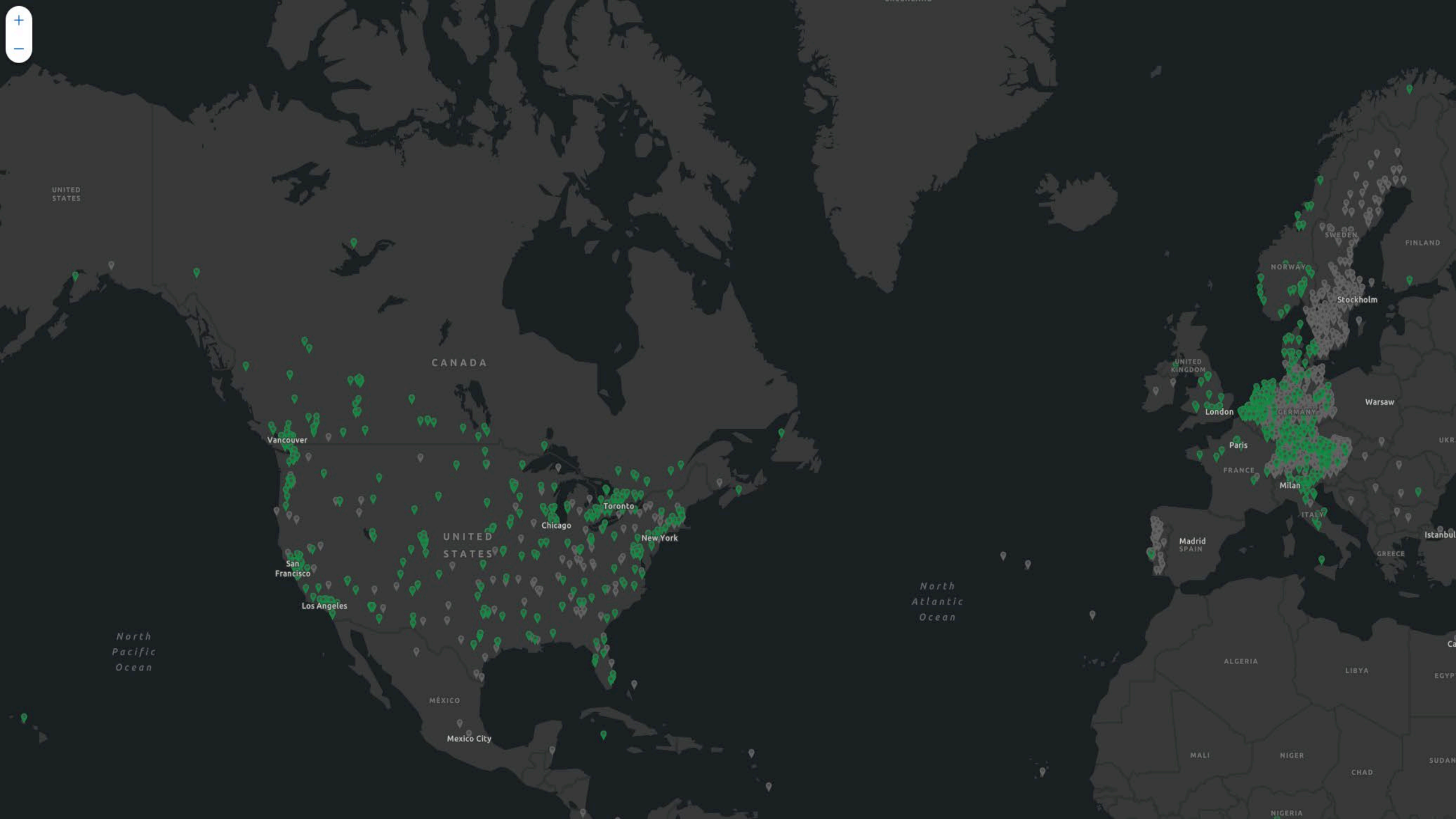
Energia & közmű



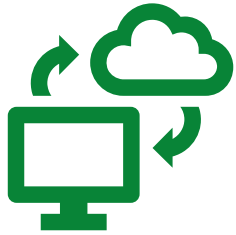
Telco



Infrastruktúra



# Piaci trendek



**Cloud  
Migráció**



**Mobile  
deployment**



**Web first**

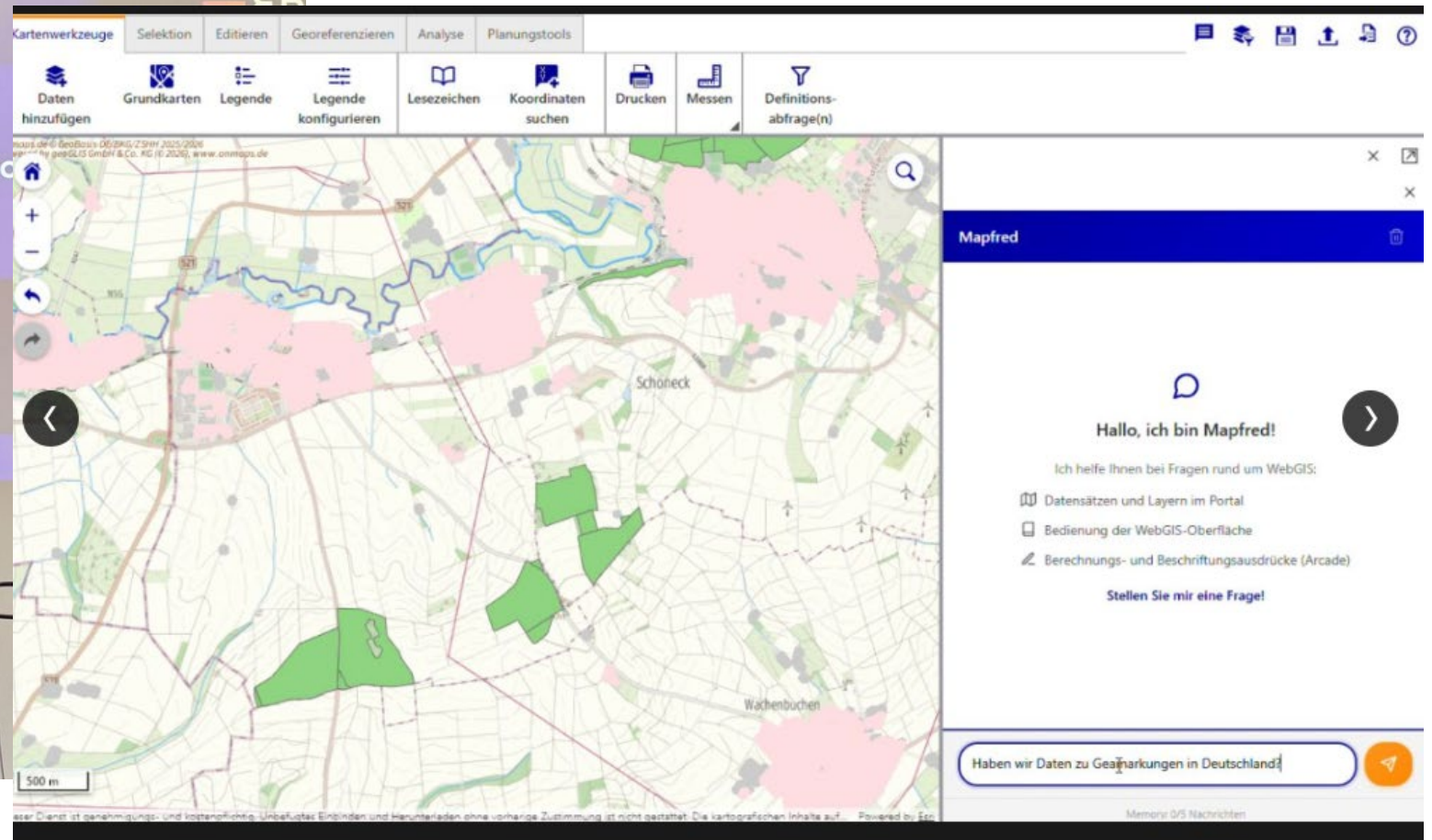
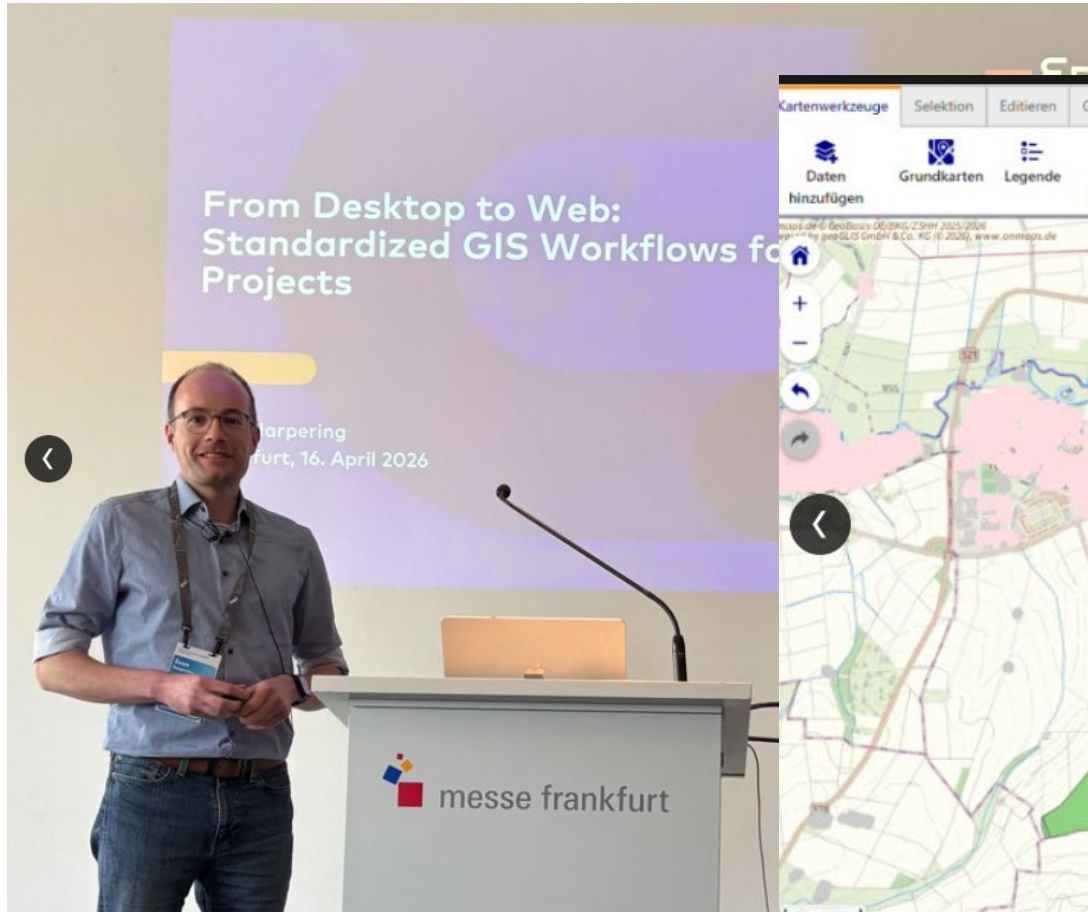


**AI**

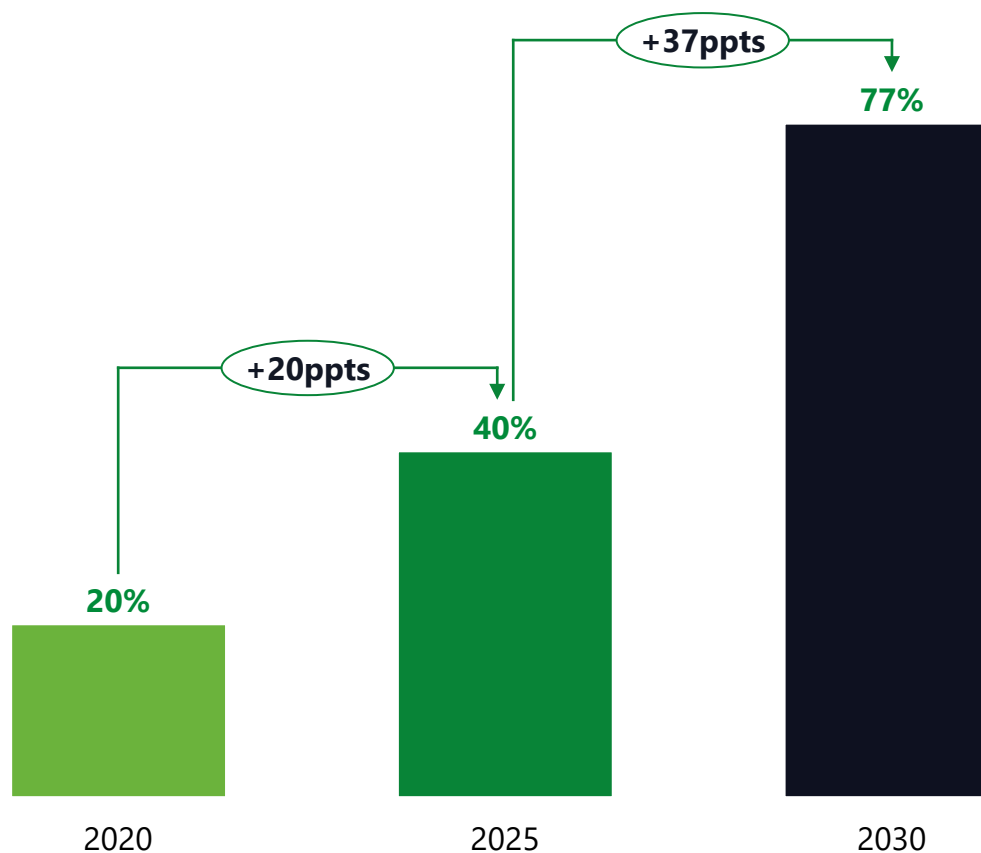
# Mainz - SaaS



# EnBW - AI



# Mobile GIS alkalmazási esetek



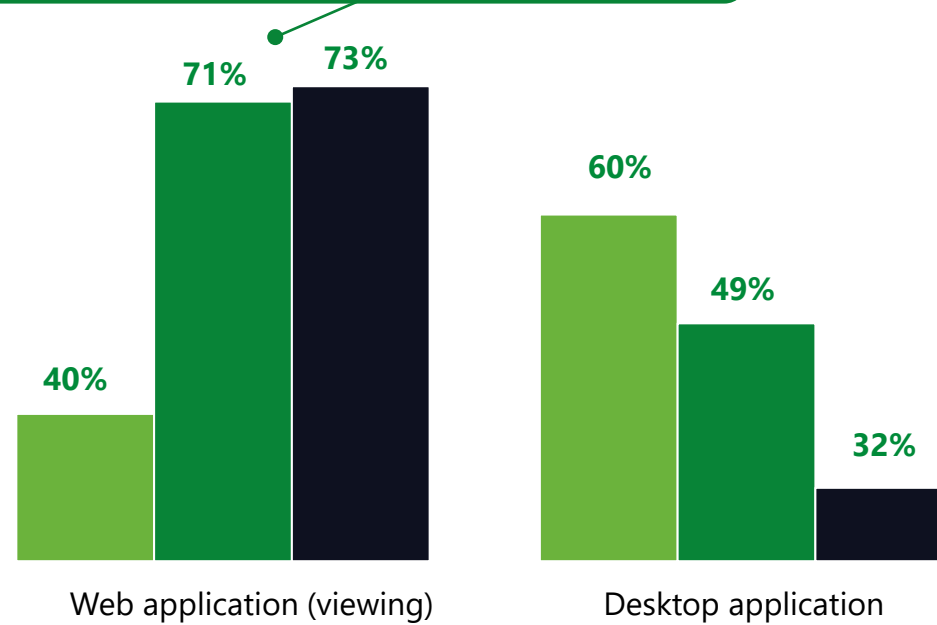
# Desktop vs Web



% of use cases for web vs desktop, 2020-2030

2020 2025 2030

There is expected to be a **slight shift from web to mobile** solutions to 2030 as adoption of mobile matures, contributing to the slowdown in web adoption



# Piaci trendek



**Aktualitás**



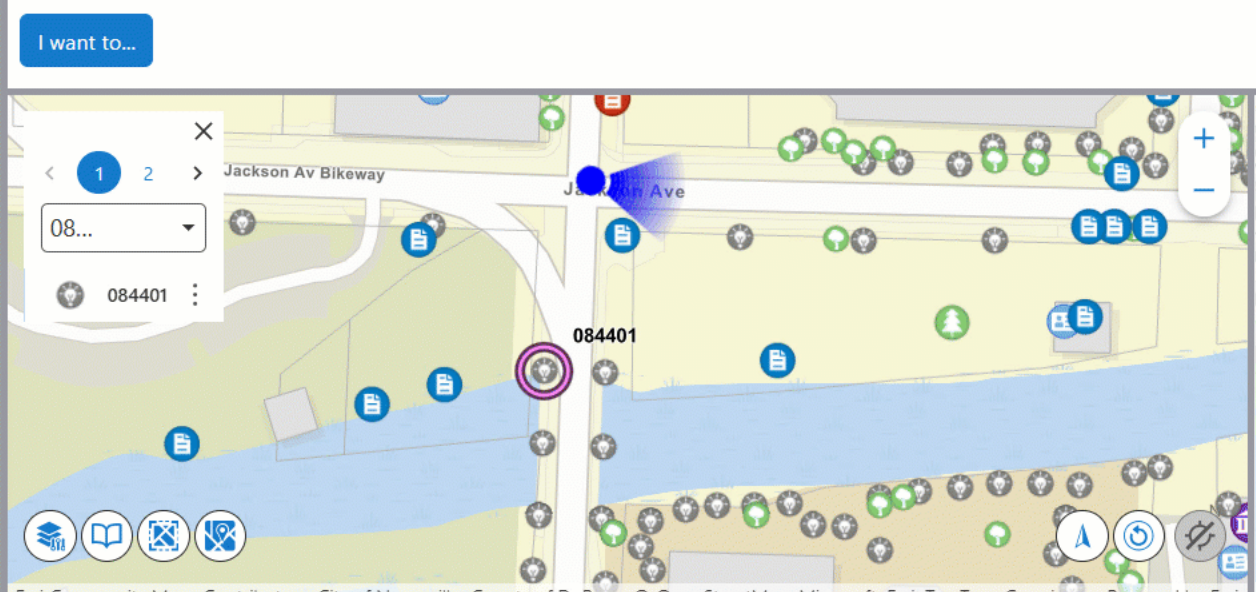
**Pontosság**



**Sebesség**


A dark-themed world map with numerous green location pins scattered across various continents, including North America, Europe, Africa, and Australia. The pins are most densely clustered in North America and Europe.

# What Our Customers Are Building



Esri Community Maps Contributors, City of Naperville, County of DuPage, © OpenStreetMap, Microsoft, Esri, TomTom, Garmin, ... Powered by Esri





# VertiGIS Studio™

Kész  
Alkalmazások

Konfigurálható  
alkalmazások

Egyedi  
megoldások

Fejlesztési idő





Ablaufschema

